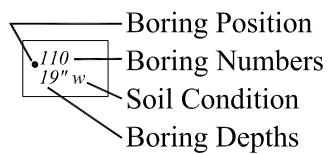
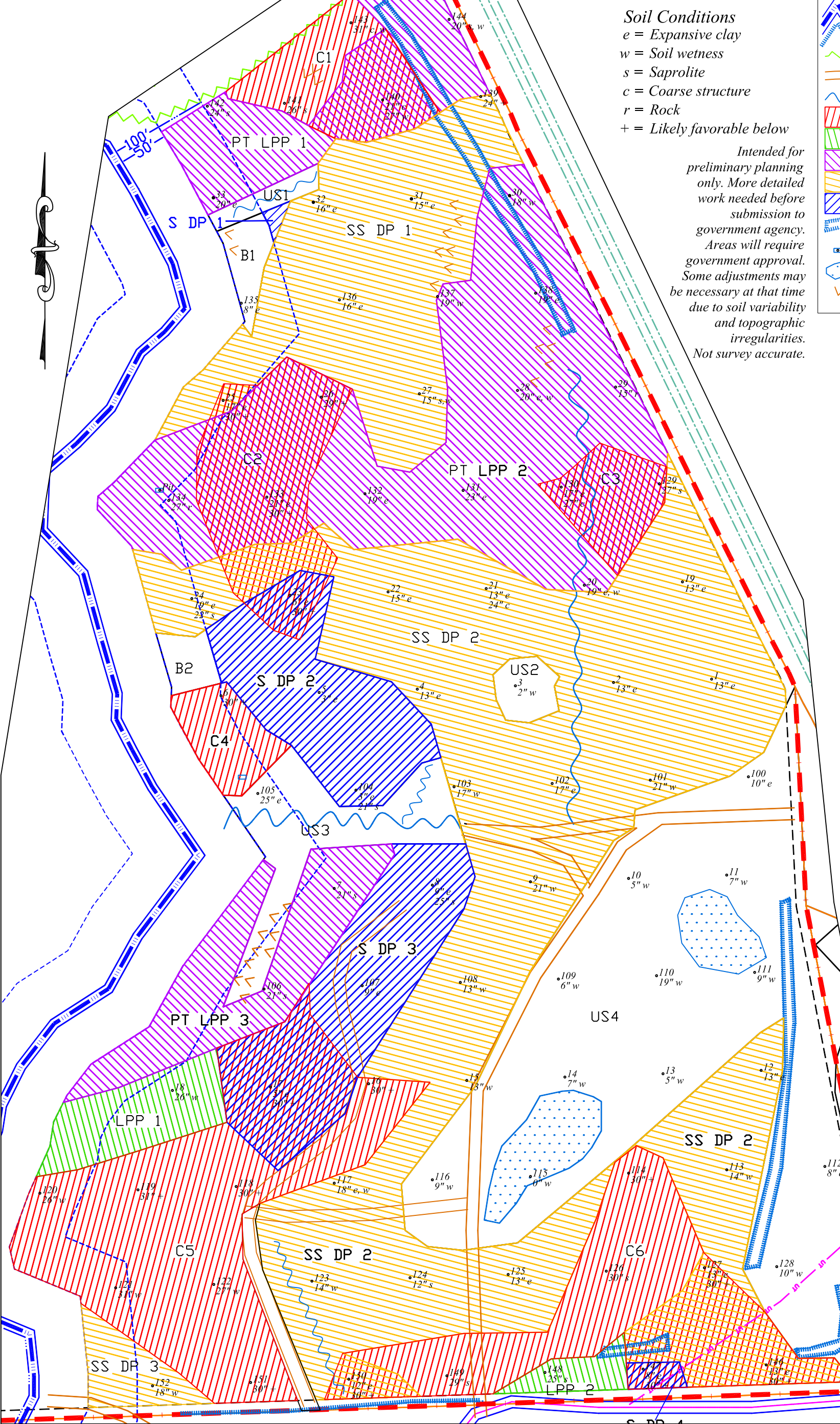
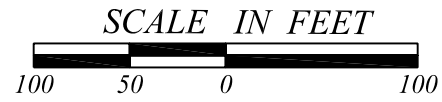


**General Soils Evaluation for On-site Sewage Treatment & Disposal**  
 19± Acres examined, 42± Acres Total  
 Property Description  
 February 5 - 20, 2007



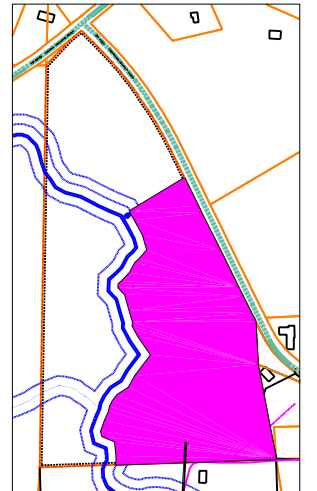
**Soil Conditions**  
*e* = Expansive clay  
*w* = Soil wetness  
*s* = Saprolite  
*c* = Coarse structure  
*r* = Rock  
 + = Likely favorable below

*Intended for preliminary planning only. More detailed work needed before submission to government agency. Areas will require government approval. Some adjustments may be necessary at that time due to soil variability and topographic irregularities. Not survey accurate.*

- GIS property line
- Property setback
- GIS parcels
- Road w/ CL
- 2 ft contour
- 10 ft contour
- 20 ft. contour
- Stream buffer
- Stream and bank
- Short steep slope
- Tree line
- Farm road
- Unsuitable topography
- Conventional
- LPP
- Pre-treated LPP
- Pre-treated subsurface drip
- Pre-treated surface drip
- Berm
- Found pit
- Depressed area
- Rock outcrop

**SEAL**

**LOGO**



Area examined